










**PINEGROVE TOWNSHIP ZONING 2012**

 Minor_Civil_Division	 (AG) AGRICULTURE	 (c1) NEIGHBORHOOD COMMERCIAL
 (r1) MEDIUM DENSITY RESIDENTIAL	 (c2) GENERAL COMMERCIAL	
 (r2) HIGH DENSITY RESIDENTIAL	 (in) INDUSTRIAL	
 (r4) MULTI-FAMILY RESIDENTIAL		
 (r3) MOBILE HOME		

